

# **Green Hill Solar Farm**

## **EN010170**

### **Viewpoint Photography and Photomontages Green Hill G (Option B) Viewpoint MKCC 1**

Prepared by: Lanpro Services

Date: February 2026

Document Reference: CR2/GH8.2.13

The Infrastructure Planning (Examination Procedure) Rules 2010

Rules 8(1)(b)





**Viewing Information**

This photograph and visualisation is a cylindrical projection panorama. Hold this sheet at a comfortable arm's length from your eyes and curve the image through 90° and turn head to view. Alternatively, the visualisation can be laid flat and viewed by scanning left or right parallel to the sheet maintaining a 50cm viewing distance between your eye and the page.

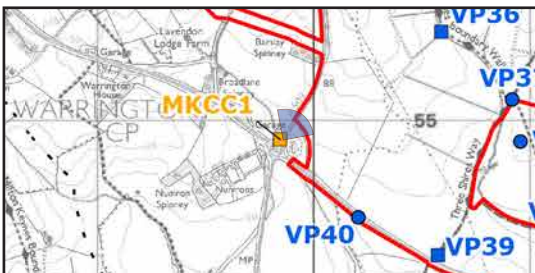
This visualisation is a tool for assessment and is best used for comparison in the field from the viewpoint location shown. It cannot be considered a substitute for visiting the viewpoint location.

**Technical Information**

Refer to accompanying Technical Methodology.

**Printing Note**

This viewpoint visualisation is spread across a single sheet 841mm wide and 297mm high. To give the correct viewing distance the sheet should be printed at a scale of 1:1 on large format paper and cut to size. Do not print at A3.



Viewpoint location and extent of view.

Distance to nearest field boundary (approximate): 113.69 m

# Green Hill Solar Farm

Viewpoint MKCC1 (Option B) - Warrington Toll Bar Roundabout - Existing Winter View

Figure 8.2.13 - MKCC1 (Option B)

EN0101070/CR2/GH8.2.13





**Viewing Information**

This photograph and visualisation is a cylindrical projection panorama. Hold this sheet at a comfortable arm's length from your eyes and curve the image through 90° and turn head to view. Alternatively, the visualisation can be laid flat and viewed by scanning left or right parallel to the sheet maintaining a 50cm viewing distance between your eye and the page.

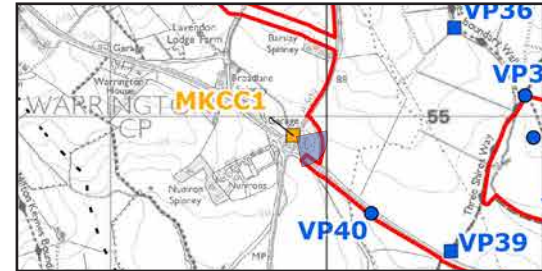
This visualisation is a tool for assessment and is best used for comparison in the field from the viewpoint location shown. It cannot be considered a substitute for visiting the viewpoint location.

**Technical Information**

Refer to accompanying Technical Methodology.

**Printing Note**

This viewpoint visualisation is spread across a single sheet 841mm wide and 297mm high. To give the correct viewing distance the sheet should be printed at a scale of 1:1 on large format paper and cut to size. Do not print at A3.




Viewpoint location and extent of view.

Distance to nearest field boundary (approximate): 113.69 m

# Green Hill Solar Farm

Viewpoint MKCC1 (Option B) - Warrington Toll Bar Roundabout - Existing Winter View  
Figure 8.2.13 - MKCC1 (Option B)  
EN0101070/CR2/GH8.2.13





**Viewing Information**

This photograph and visualisation is a cylindrical projection panorama. Hold this sheet at a comfortable arm's length from your eyes and curve the image through 90° and turn head to view. Alternatively, the visualisation can be laid flat and viewed by scanning left or right parallel to the sheet maintaining a 50cm viewing distance between your eye and the page.

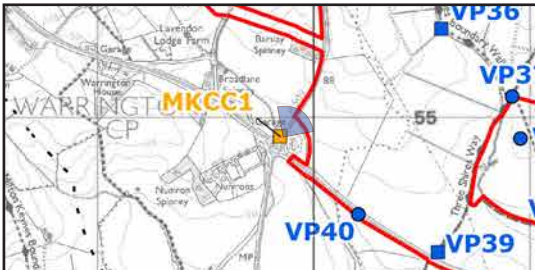
This visualisation is a tool for assessment and is best used for comparison in the field from the viewpoint location shown. It cannot be considered a substitute for visiting the viewpoint location.

**Technical Information**

Refer to accompanying Technical Methodology.

**Printing Note**

This viewpoint visualisation is spread across a single sheet 841mm wide and 297mm high. To give the correct viewing distance the sheet should be printed at a scale of 1:1 on large format paper and cut to size. Do not print at A3.




Viewpoint location and extent of view.

Distance to nearest field boundary (approximate): 113.69 m

# Green Hill Solar Farm

Viewpoint MKCC1 (Option B)  
Warrington Toll Bar Roundabout - Infrastructure Model View  
Figure 8.2.13 - MKCC1 (Option B) EN0101070/CR2/GH8.2.13



**Viewing Information**

This photograph and visualisation is a cylindrical projection panorama. Hold this sheet at a comfortable arm's length from your eyes and curve the image through 90° and turn head to view. Alternatively, the visualisation can be laid flat and viewed by scanning left or right parallel to the sheet maintaining a 50cm viewing distance between your eye and the page.

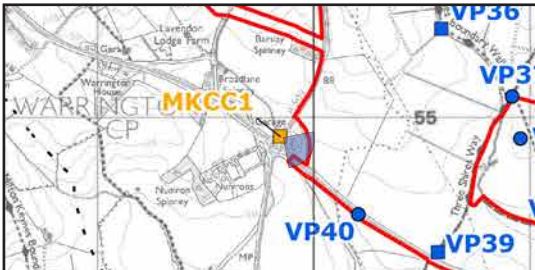
This visualisation is a tool for assessment and is best used for comparison in the field from the viewpoint location shown. It cannot be considered a substitute for visiting the viewpoint location.

**Technical Information**

Refer to accompanying Technical Methodology.

**Printing Note**

This viewpoint visualisation is spread across a single sheet 841mm wide and 297mm high. To give the correct viewing distance the sheet should be printed at a scale of 1:1 on large format paper and cut to size. Do not print at A3.



Viewpoint location and extent of view.

Distance to nearest field boundary (approximate): 113.69 m

# Green Hill Solar Farm

Viewpoint MKCC1 (Option B)  
Warrington Toll Bar Roundabout - Infrastructure Model View  
Figure 8.2.13 - MKCC1 (Option B) EN0101070/CR2/GH8.2.13





**Viewing Information**

This photograph and visualisation is a cylindrical projection panorama. Hold this sheet at a comfortable arm's length from your eyes and curve the image through 90° and turn head to view. Alternatively, the visualisation can be laid flat and viewed by scanning left or right parallel to the sheet maintaining a 50cm viewing distance between your eye and the page.

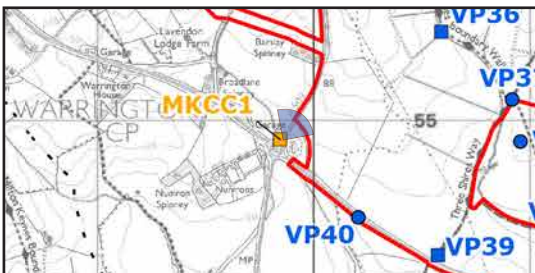
This visualisation is a tool for assessment and is best used for comparison in the field from the viewpoint location shown. It cannot be considered a substitute for visiting the viewpoint location.

**Technical Information**

Refer to accompanying Technical Methodology.

**Printing Note**

This viewpoint visualisation is spread across a single sheet 841mm wide and 297mm high. To give the correct viewing distance the sheet should be printed at a scale of 1:1 on large format paper and cut to size. Do not print at A3.



Viewpoint location and extent of view.

Distance to nearest field boundary (approximate): 113.69 m

# Green Hill Solar Farm

Viewpoint MKCC1 (Option B) - Warrington Toll Bar Roundabout - Winter AVR3 (Year 1)

Figure 8.2.13 - MKCC1 (Option B)

EN0101070/CR2/GH8.2.13





**Viewing Information**

This photograph and visualisation is a cylindrical projection panorama. Hold this sheet at a comfortable arm's length from your eyes and curve the image through 90° and turn head to view. Alternatively, the visualisation can be laid flat and viewed by scanning left or right parallel to the sheet maintaining a 50cm viewing distance between your eye and the page.

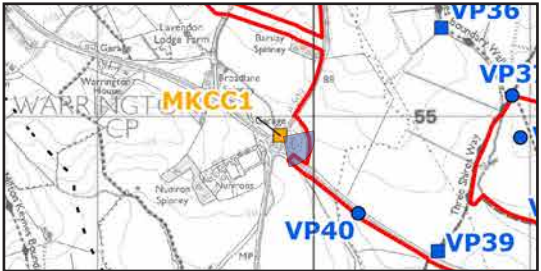
This visualisation is a tool for assessment and is best used for comparison in the field from the viewpoint location shown. It cannot be considered a substitute for visiting the viewpoint location.

**Technical Information**

Refer to accompanying Technical Methodology.

**Printing Note**

This viewpoint visualisation is spread across a single sheet 841mm wide and 297mm high. To give the correct viewing distance the sheet should be printed at a scale of 1:1 on large format paper and cut to size. Do not print at A3.



Viewpoint location and extent of view.

Distance to nearest field boundary (approximate): 113.69 m

# Green Hill Solar Farm

Viewpoint MKCC1 (Option B) - Warrington Toll Bar Roundabout - Winter AVR3 (Year 1)  
Figure 8.2.13 - MKCC1 (Option B)  
EN0101070/CR2/GH8.2.13





**Viewing Information**

This photograph and visualisation is a cylindrical projection panorama. Hold this sheet at a comfortable arm's length from your eyes and curve the image through 90° and turn head to view. Alternatively, the visualisation can be laid flat and viewed by scanning left or right parallel to the sheet maintaining a 50cm viewing distance between your eye and the page.

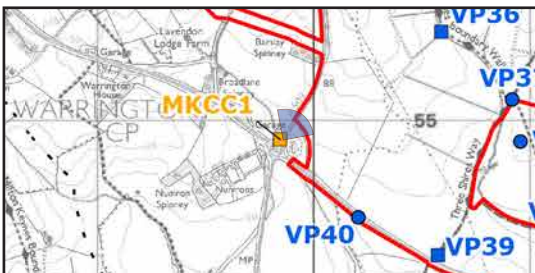
This visualisation is a tool for assessment and is best used for comparison in the field from the viewpoint location shown. It cannot be considered a substitute for visiting the viewpoint location.

**Technical Information**

Refer to accompanying Technical Methodology.

**Printing Note**

This viewpoint visualisation is spread across a single sheet 841mm wide and 297mm high. To give the correct viewing distance the sheet should be printed at a scale of 1:1 on large format paper and cut to size. Do not print at A3.



Viewpoint location and extent of view.

Distance to nearest field boundary (approximate): 113.69 m

# Green Hill Solar Farm

Viewpoint MKCC1 (Option B) - Warrington Toll Bar Roundabout - Winter AVR3 (Year 15)

Figure 8.2.13 - MKCC1 (Option B)

EN0101070/CR2/GH8.2.13





**Viewing Information**

This photograph and visualisation is a cylindrical projection panorama. Hold this sheet at a comfortable arm's length from your eyes and curve the image through 90° and turn head to view. Alternatively, the visualisation can be laid flat and viewed by scanning left or right parallel to the sheet maintaining a 50cm viewing distance between your eye and the page.

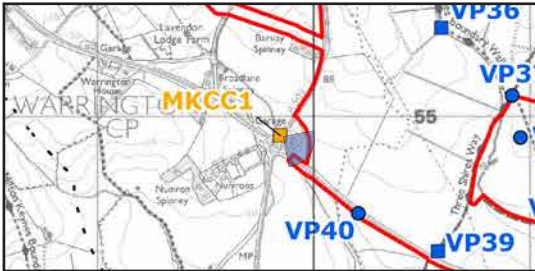
This visualisation is a tool for assessment and is best used for comparison in the field from the viewpoint location shown. It cannot be considered a substitute for visiting the viewpoint location.

**Technical Information**

Refer to accompanying Technical Methodology.

**Printing Note**

This viewpoint visualisation is spread across a single sheet 841mm wide and 297mm high. To give the correct viewing distance the sheet should be printed at a scale of 1:1 on large format paper and cut to size. Do not print at A3.



Viewpoint location and extent of view.

Distance to nearest field boundary (approximate): 113.69 m

# Green Hill Solar Farm

Viewpoint MKCC1 (Option B) - Warrington Toll Bar Roundabout - Winter AVR3 (Year 15)  
Figure 8.2.13 - MKCC1 (Option B)  
EN0101070/CR2/GH8.2.13